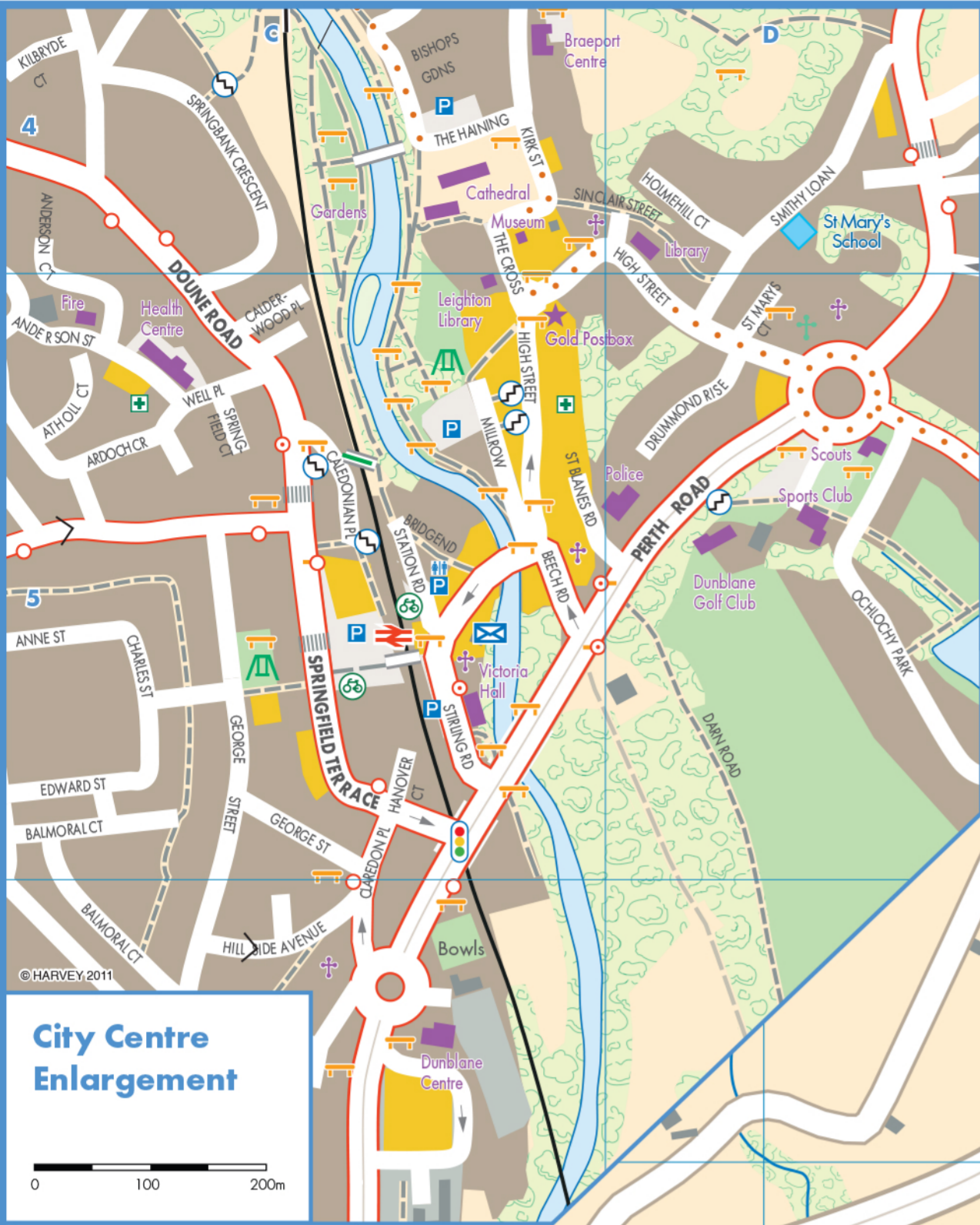
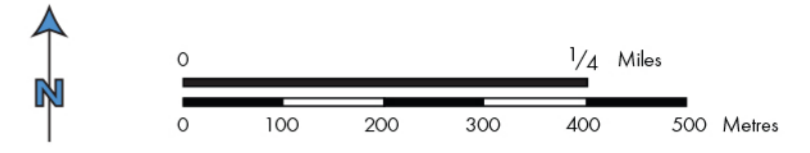


CITY OF DUNBLANE

This map is adapted from the 'Dunblane Green Travel Map' www.dunblane.info

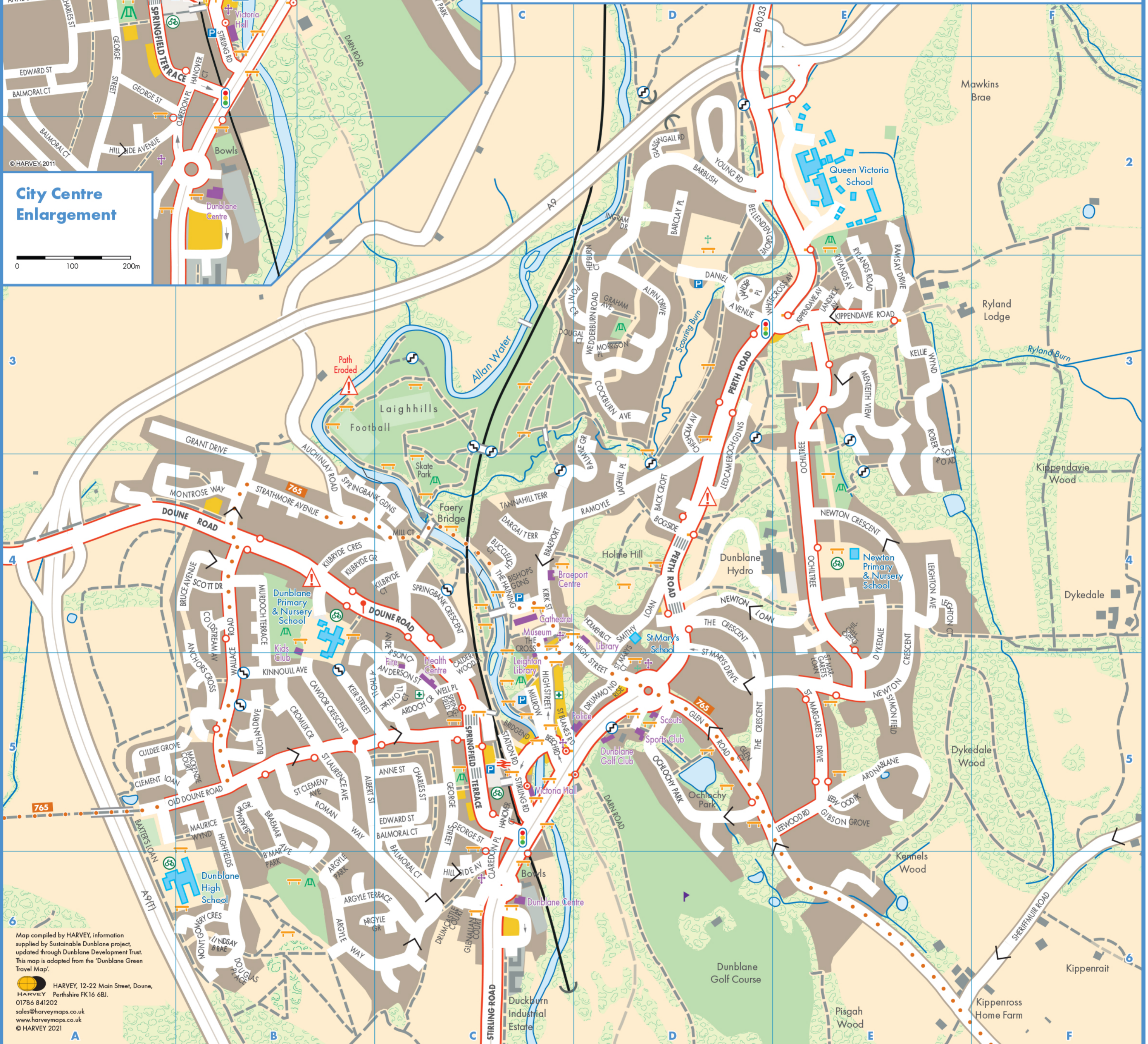
- NCN 765
- Key bus stop, other bus stop, bus route
- Train station, railway
- Path or track (cyclists may need to dismount)
- Rough path - may have steps or stiles
- Private driveway
- Minor or residential road, steep hill, one-way street
- Zebra crossing, school (lollipop) crossing
- Major road, dual carriageway
- Take care
- Tunnel
- Stream, wide stream
- Water, bridge
- Settlement, other building
- Public park, golf course
- Woodland

- Church, cemetery
- Public building, play park
- School, shops
- Car park, chemist
- Post office, traffic lights
- Key bus stop perch, other bus stop perch
- Bench or benches



City Centre Enlargement

0 100 200m



Map compiled by HARVEY, information supplied by Sustainable Dunblane project, updated through Dunblane Development Trust. This map is adapted from the 'Dunblane Green Travel Map'.

HARVEY, 12-22 Main Street, Doune, HARVEY, Perthshire FK16 6BJ. 01786 841202. sales@harveymaps.co.uk www.harveymaps.co.uk © HARVEY 2021

<p>STREET NAMES</p> <p>Albert Street B5 Alpin Drive D3 Anchorscross B4/5 Anderson Court C4/5 Anderson Street C5 Anne Street C5 Ardleighton Ct D4* Ardnablane E5 Ardoch Crescent C5 Argyle Grove B/C6 Argyle Park B6 Argyle Terrace B/C6 Argyle Way B6 Atholl Court C5 Atholl Place B/C5 Auchinlay Road B3/4 Back Croft D4 Barbush D2 Balmoral Court C5 Balmyle Grove D3/4 Barclay Place D2</p>	<p>Baxters Loan A5/6 Beech Road C5 Bellenden Grove D2 Bishop's Gardens C4 Boe Court C5* Bogside D4 Braemar Avenue B5 Braemar Grove B5/6 Braemar Park B5/6 Braeport C4 Bridgend C5 Bruce Avenue B4 Bucleuch Court C4 Buchan Drive B5 Calders Wood Place C5 Caledonian Place C5 Cawdor Crescent B5 Charles Street C5 Chisholm Avenue D3 Clarendon Place C5/6 Clement Loan A/B5 Cockburn Avenue D3 Coldstream Avenue B4</p>	<p>Crescent, The D4/5 Cromlix Crescent B5 Cross, The C4 Culdee Grove A/B5 Daniel Avenue D3 Dargai Terrace C4 Darn Road D5 Dermoch Drive B5 Dougal Court D3 Douglas Place B6 Doune Road B/C4 Drumcastle Court C6 Drummond Rise D5 Dykedale E4/5 Edward Place C5 Edward Street C5 George Street C5 Gibson Grove E5 Glassingall Road D4 Glebe Place C5* Glenallan Court C6 Glen Court D5 Glen Road D5</p>	<p>Golf Hill D4 Graham Avenue D3 Grant Drive B3/4 Haining, The C4 Hanover Court C5 Hepburn Court D2/3 High Street D4/C5 Highfields B5/6 Hillside Avenue C6 Holmehill Court D4 Ingram Drive D2 John R. Gray Road C6 Keir Street B/C5 Kellie Wynd E3 Kilbryde Court C4 Kilbryde Crescent B/C4 Kilbryde Avenue B/C4 Kinnoull Grove B5 Kippendavie Avenue E3 Kippendavie Road E3 Kirk Street C4 Laighill Place D4 Landrick Avenue E3</p>	<p>Landrick Terrace E3 Lauder Place D3 Ledcamerch Gdns D3/4 Leewood Park E5 Leewood Road E5 Leighton Avenue E4 Leighton Court E4 Lindsay Brae B6 Mackenzie Court A/B5 Maurice Wynd B5 Mentith View E3 Mill Court C4 Morrow C5 Montgomery Crescent B6 Montrose Way A/B4 Morrison Place C5 Murdoch Terrace B4 Newton Crescent E4/5 Newton Loan D/E4 Ochiltree E3/4 Ochiltree Court E4 Ochloch Park D5 Old Doune Road B/C5</p>	<p>Perth Road E2/3 D3/4/5 C5 Pont Crescent C/D2 Queen Victoria School E2 Ramsay Drive E2/3 Ramoyle D4 Ritchie Court C5 Robertson Road E3/4 Roman Way B5/C6 Rylands Avenue E3 Rylands Road E2/3 St Blanes Road C5 St Clement Avenue B5 St Laurence Avenue B5 St Margarets Drive E5 St Margarets Loan E5 St Marys Drive C5 Scott Drive B4 Sheriffmuir Road F6 Sinclair Street C/D4* Smithy Loan D4 Springbank Crescent C4 Springbank Gdns B/C4 Springfield Court C5</p>	<p>Springfield Terrace C5 St Mary's Court D5 Station Road C5 Stirling Road C5/6 Strathmore Avenue B4 Sunnyside C5* Symon Field E5 Tannahill Terrace C4 The Cross C4 The Crescent D4/5 The Haining C4 Wallace Road B4/5 Wedderburn Drive D3 Well Place C5 Whitecross Avenue D/E3 Young Street D2</p> <p>PUBLIC BUILDINGS</p> <p>Braeport Centre C4 Dunblane Cathedral C4 Dunblane Cathedral Halls C4* Dunblane Centre C6</p>	<p>Dunblane Golf Club D5 Dunblane High School B6 Dunblane Library D4 Dunblane Museum C4 Dunblane Primary & Nursery School B4 Fire Station C5 Golden Postbox C5 Health Centre C5 Kids Club B4 Leighton Library C5 Newton Primary & Nursery School E4 Queen Victoria School E2 Police Station D5 Rail Station C5 St Mary's School D4 Scouts D5 Sports Club D5 Victoria Hall C5</p> <p>* features appear on city centre enlargement only.</p>
---	--	--	--	---	---	--	--